	Temperature map **TM12**	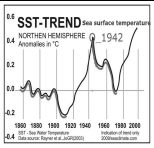		Temperature Trend __Jan & Feb. __Annual, for: United Kingdom Ireland Germany Ukraine
G1-3; SST 60℃S to 60℃N	G1-4	G1-5; SST North Atlantic	G1-6; SST Faeroe & UK	G1-[7-10]

G2 What does the 'Battle of the Atlantic' mean to the marine environment?				**G3 Discussing the kick off to global cooling**
p. 169-172	G2-1; Convoy in South Atlantic	G2-2; NA Mine barrage	G2-3; USA Ship losses	**p. 173-176**

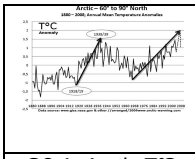			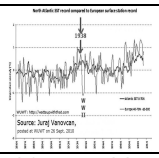	
G3-1; Arctic T℃ 60°-90℃N	G3-2; The wake of naval ships	G3-3; Atlantic activities 03/12 42	G3-4; NA SST vs SAT in Europe	G3-5; Div. T℃ NA stations

H. Pacific War, 1942-1945, contributing to Global Cooling? (pp. 177-188)

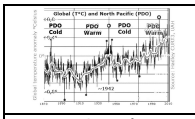	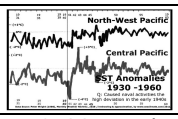		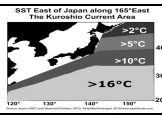	
H-1; POD phases since 1900	H-2; SST North Pacific	H-3; N-Pacific current system	H-4; T℃ Kuroshio current	H-5; cold winter T℃ at stations

		Temperature map **TM13**		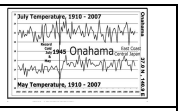
H-6; Aikawa winter T℃	H-7; Onahama winter T℃	H-8	H-9; Aikawa summer T℃	H-10; Onahama summer T℃

				
H-11; Rishirt Island, SST	H-12; Sagami Bight, April SST	H-13; PDO analysis	H-14; Simplifi-cation of H-13	H-15; Major PDO regime

TOO DUMB TO PREVENT CLIMATE CHANGE AND WWII? *OCEANS MAKE CLIMATE!*